

Basislager

© 2009 Cnes/Spot Image


Image © 2009 TerraMetrics

© 2009 Google

Google

36°38'22.90" N 73°07'21.11" E Höhe 4006 m

Stichtöhe 4.37 km



© 2009 Cnes/Spot Image

Image © 2009 TerraMetrics

© 2009 Google

36°37'29.04" N 73°09'22.33" E Höhe3353 m

Sichthöhe 5,16 km

Google



Basislager

© 2009 Cnes/Spot Image


Image © 2009 TerraMetrics

© 2009 Google

36°36'24.24" N 73°10'47.41" E Höhe 3172 m

Stichtöhe 4.78 km

Google



© 2009 Cnes/Spot Image

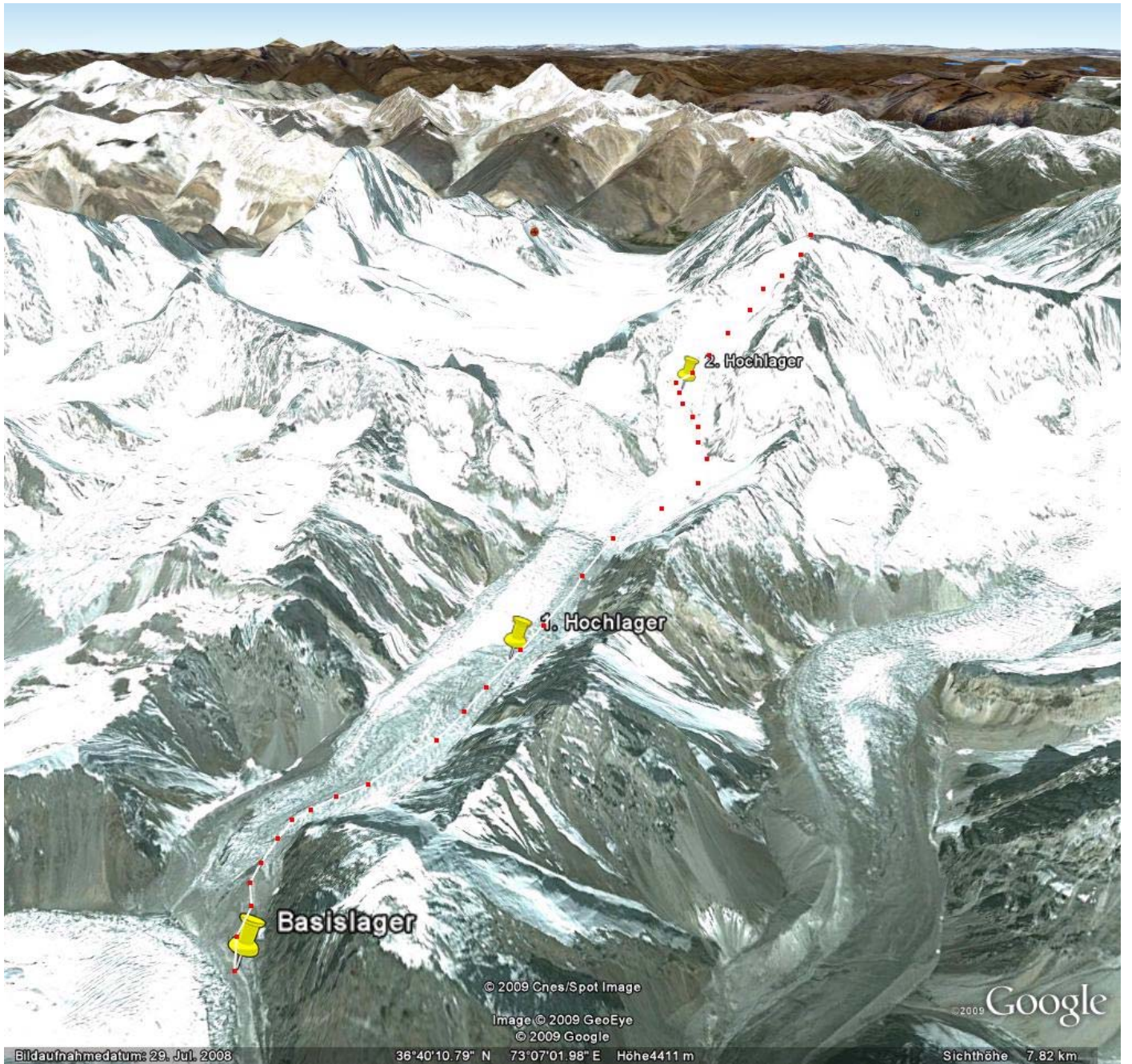
Image © 2009 Google Earth
© 2009 Google

2009 Google

Bildaufnahmedatum: 29. Jul. 2008

36°38'54.53" N 78°07'16.46" E Höhe4066 m


Sichthöhe 5.16 km



Bildaufnahmedatum: 29. Jul. 2008

36°40'10.79" N 73°07'01.98" E Höhe4411 m

Sichthöhe 7.82 km



Basislager

© 2009 Cnes/Spot Image


Image © 2009 DigitalGlobe

© 2009 Google

36°37'17.80" N 73°06'48.62" E Höhe 4437 m

© 2009 Google

Sichthöhe 6.18 km



© 2009 Cnes/Spot Image

Image © 2009 DigitalGlobe
© 2009 Google

© 2009 Google

36°37'13.10" N 73°06'32.82" E Höhe 4253 m

Sichthöhe 4.78 km